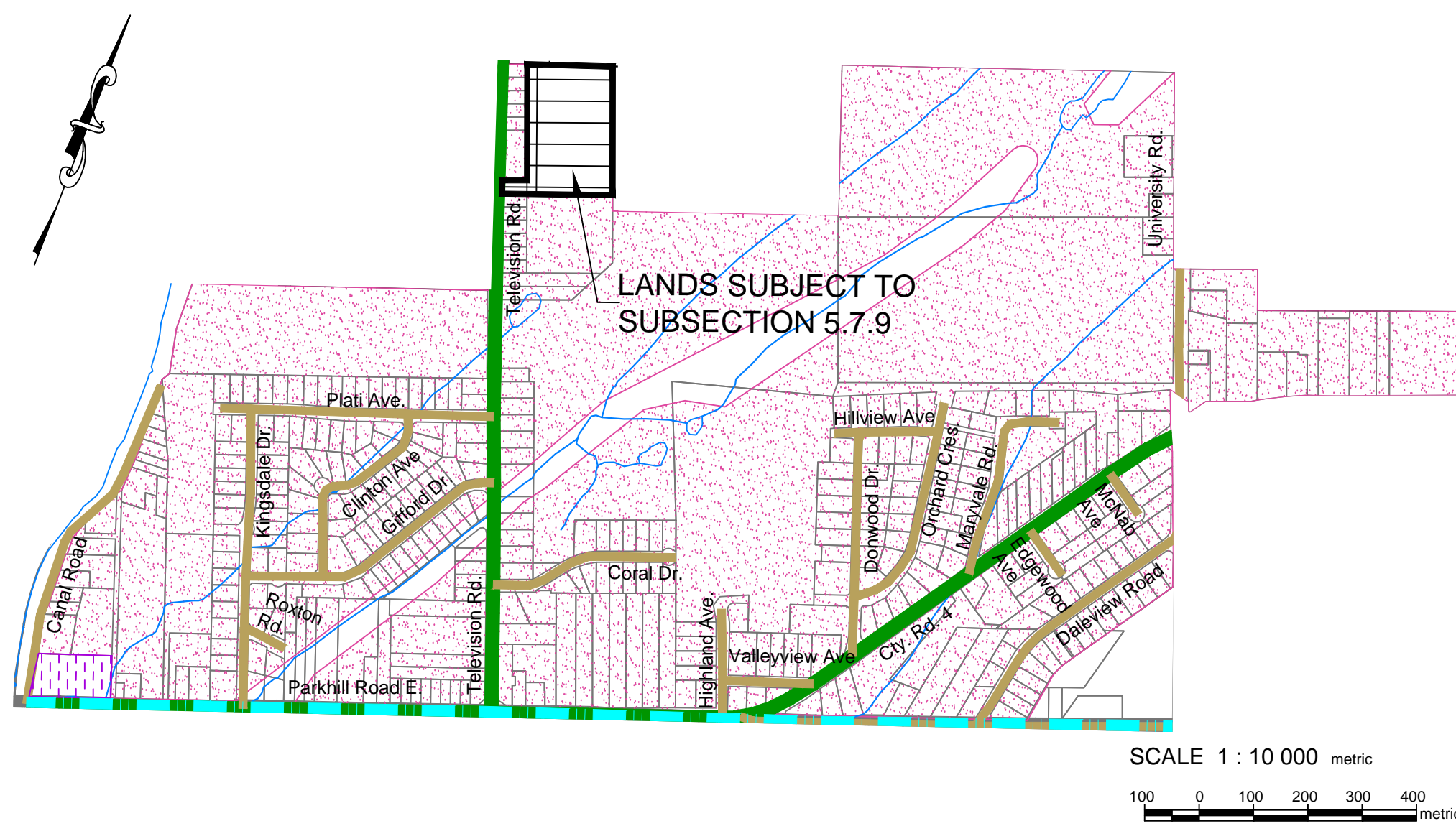
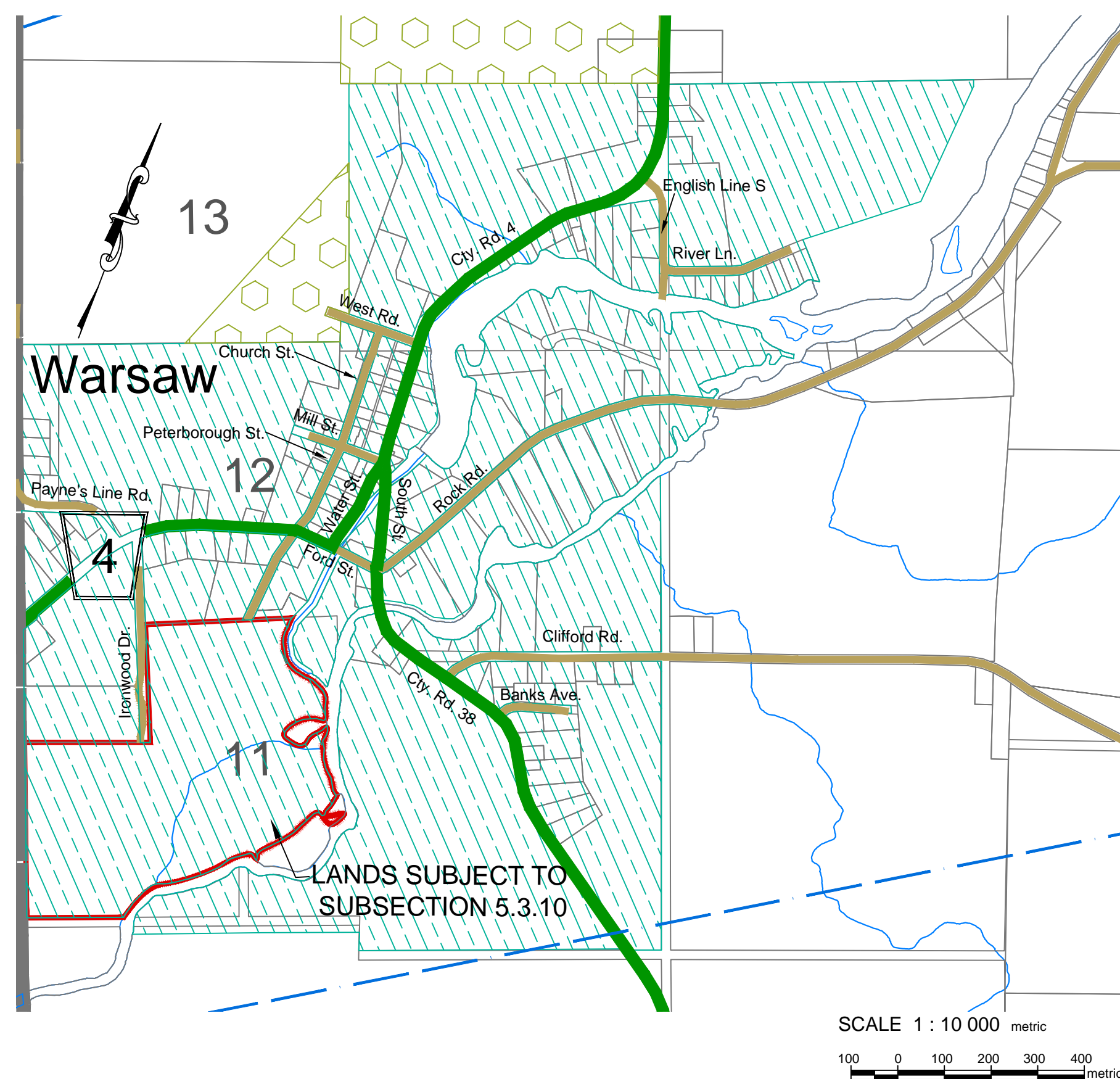


YOUNG'S POINT



DONWOOD



WARSAW

NATURAL FEATURES

- Provincially Significant Wetlands
- Locally Significant Wetlands
- ORCA Regulated Areas

BASE FEATURES

- Municipal Boundary
- Ward Boundary
- Provincial Highway
- County Road
- Municipal Road
- Private Road
- H.E.P.C Tower Lines

DESIGNATIONS

- Residential
- Shoreline Residential
- Hamlet
- Rural
- Open Space
- Commercial
- Aggregate Resource
- Industrial

NOTES:
The Environmental Protection Designation shown on Schedule 'B' will take precedence over the designations shown on this schedule.


SOURCE:
Produced by Landmark Associates Limited on behalf of the Township of Douro-Dummer with Data supplied under Licence by Members of the Ontario Geospatial Data Exchange.

Approved in part by County of Peterborough, February 16, 2007.
Final approval issued by Ontario Municipal Board, February 5, 2008.

Plot Date: Jan, 2011

THE OFFICIAL PLAN OF THE TOWNSHIP OF DOURO-DUMMER

SCHEDULE 'A4' LAND USE YOUNG'S POINT, DONWOOD AND WARSAW



LA LANDMARK ASSOCIATES LIMITED
PLANNERS AND ENGINEERS
TIME SQUARE, 380 ARMOUR ROAD
SUITE 140
PETERBOROUGH, ONTARIO
K9H 7L7
www.landmarkassociates.ca

(705)742-3881
FAX (705)740-2473
landmark@landmarkassociates.ca